

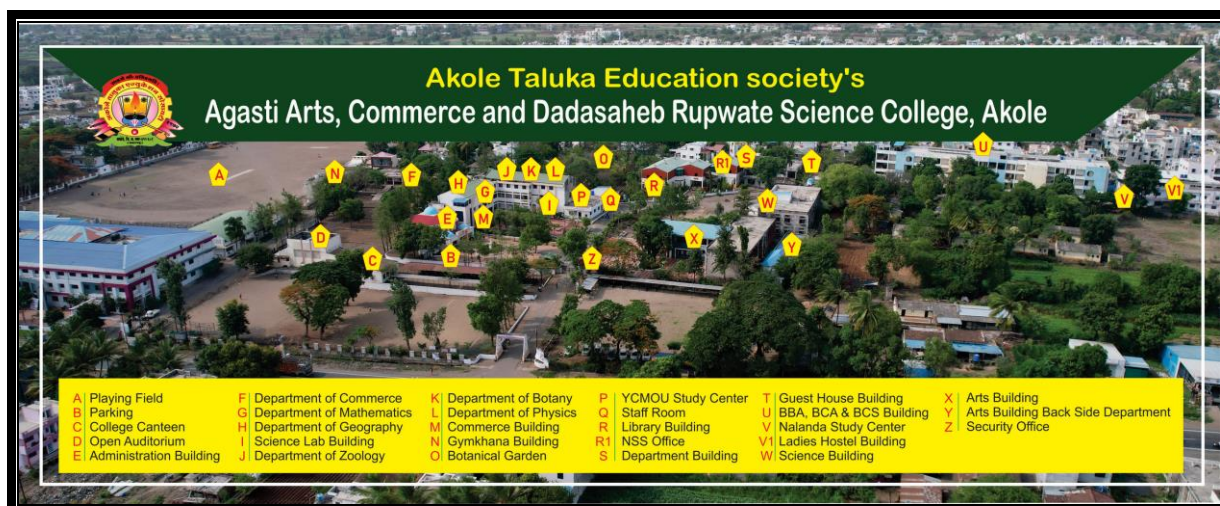
Criterion IV – Infrastructure and Learning Resources

College Area

College has developed adequate physical infrastructure spread up over an area of 18 acre (72843.41 sq. mtr.) with the inspiration from vision and mission statement towards providing quality education. The total built up area of institute is 8260.07 sq. mtr. that includes administrative block, Classrooms, Laboratory, Seminar Halls, Library, Reading Halls, Gymkhana, Hostels, Guest House, Canteen, Health Centre, Day Care Centre, Common rooms, Wash Rooms etc.

These state-of-art facilities are useful to cater the increasing needs of diversified learners. Institute has created a highly conducive environment for all stakeholders with the help of infrastructural facilities and various programmes. The ICT infrastructure highly supports the modern pedagogies in teaching-learning process (TLP). The initiatives for environmental consciousness of HEI offers a green and eco-friendly campus. The green cover on the campus adds to the beauty and learning ambience of institute.

College MAP



Criterion IV – Infrastructure and Learning Resources
Aerial View of College



Documentary Link – <https://www.youtube.com/watch?v=GYguZeQlOr8>



Criterion IV – Infrastructure and Learning Resources

Entrance Gate




Criterion IV – Infrastructure and Learning Resources


8A and 7/12 Extract

7/12 (Akole Taluka Education Society)


6/27/23, 12:19 PM ७/१२



महाराष्ट्र शासन
महसूल विभाग
गाव नमुना नंबर ७/१२ व ८ अ, मालमत्ता पत्रक पाहणे



MAHA Bhulekh (i.e. Maharashtra Bhumi Abhilekh) - a land record website of Maharashtra state (India) that मुख्यपृष्ठ



Government of Maharashtra

Village Form 7 (Records of Right)
Maharashtra Land Records Revenue Records of Right and Registers (Book Keeping) Rules 3, 5, 6 and 7 from rule 1971

Report Date : 23/02/2023

Village :- navalewadi (557251) Taluka :- akole District :- ahmadnagar

upin : 34767562491 bhumapan kramank v upavibhag : 1/7 QR Code
34767562491

Holding Type		bhogavatadar varg -I			Local name of farm			
Area, Unit & Assessment	Khata No	Name of the occupant	Area	Assessment	Uncultivable	Mutation number	Tenancy, Rent & Other Rights	
Area Unit akrushik Area bin sheti Assessment	r.chou.me 290	akole Block education society college	40.00.00	400.00		(3210)	Name of the tenant and Rent Other Rights star 1002 (2865) { bhp } 4264) { state bank akole } (4264) Pending Mutation: NO Last Mutation Number : 4962 and date : 01/06/2022	
Old Mutation Nos. (2649) (2865) (3210) (3909) (4264) (4346) (4962) (7558)							seema ani bhumapan chinhe :	

ई महा भूमि

For View Only

Notice : Information shown on this portal can not be used for any Legal/Government purpose

Note :- yah 7/12 varil Village namuna - 12 madhil pikanche Total Area hey sakrutadarshani Village namuna - 7 chya ekan kshetrachya melat nahi. yabhabat sambandhitanni pikanchya kshetrachi durusti karoon ghyavi.

Village namuna bara (pikanchi nondavhi)
[Maharashtra Land Records Revenue Records of Right and Registers (Book Keeping) Rule 1971 yatil niam 29]

Village :- navalewadi (557251) Taluka :- akole District :- ahmadnagar

bhumapan kramank v upavibhag : 1/7

Details of Area Under Crop								Uncultivable Land		Remark
Year	Season	Khata No.	Crop Type	Name of Crop	jal sinchit	ajal sinchit	Irrigation Equipment	Type	Area	
(1)	(2)	(3)	(4)	(5)	(6)	(7)	(8)	(9)	(10)	(11)
					hey.r. chou.me	hey.r. chou.me			hey.r. chou.me	
2019-20	kharip							bigrashedi	0.4000	

Note : * The Information above is as per mobile app

Notice : Information shown on this portal can not be used for any Legal/Government purpose

DISCLAIMER: Machine aided Transliteration has been used to make available information in other languages for the benefit of users who may prefer to access information on this portal in their native language. The transliterated contents are therefore prone to occasional inconsistencies that may kindly be overlooked. The content in the < Marathi > language will be considered as sacrosanct.

सुचना : या संकेतस्थळावर दर्शविलेली माहिती ही कोणत्याही शासकीय अथवा कायदेपैर बाबीसाठी बाबता येणार नाही.
जमावटी आयुक्त आणि संचालक भूमि अभिलेख कार्यालय
विश्वराज मजला, नवीन प्रशासकीय इमारत, कोमिल हॉल समोर, पुणे
दूरध्वनी : ०२०-२६०५०००६, ई-मेल : dirmah[at]mah[at]nic[dot]in
Best viewed with resolution 1366*768 in Firefox, Chrome, IE.

https://bhulekh.mahabhumi.gov.in/Nashik/pg712_changes.aspx 1/1

Criterion IV – Infrastructure and Learning Resources

6/27/23, 12:18 PM

७/१२



महाराष्ट्र शासन
महसूल विभाग
गाव नमुना नंबर ७/१२ व ८ अ, मालमत्ता पत्रक पाहणे



that provides 7/12 extract, 8A extract and Property Card online to citizens

मुख्यपृष्ठ



Report Date : 23/02/2023

Village Form 7 (Records of Right)

Maharashtra Land Records Revenue Records of Right and Registers (Book Keeping) Rules 3, 5, 6 and 7 from rule 1971

Village :- navalewadi (557251)
ulpin : 30097086333

Taluka :- akole
bhupaman kramank v upavibhag : 4/20

District :- ahmadnagar



30097086333

Holding Type		bhogavatadar varg -1		Local name of farm		
Area, Unit & Assessment	Khata No	Name of the occupant	Area	Assessment	Uncultivable Mutation number	Tenancy, Rent & Other Rights
Area Unit r.chou.me akrushik Area bin sheti 2.09.00 Assessment 0.00	290	akole Block education society college	2.09.00		(8875)	Name of the tenant and Rent ----- Other Rights (Loan & Liabilities)-(4264) (state bank akole)-(4264) boja pramane akole Block education society college yani janalaxmi gra bi she sah pat marya akole taa akole yanच्या kadun rakkam rupaye 15000000.00 karja ghevun gahankhat karun dile. (4658) itar 8510 (8820) ----- Pending Mutation: NO ----- Last Mutation Number : 4658 and date : 24/06/2020 ----- Old Mutation Nos. (2649) (3210) (3960) (8510) (8820) ----- seema ani bhupaman chinhe :

Notice : Information shown on this portal can not be used for any Legal/Government purpose

Note :- yah 7/12 varil Village namuna - 12 madhil pikanche Total Area hey sakrutadarshani Village namuna - 7 chya ekun kshetrachya melat nahi. yahabat sambandhitani pikanchya kshetrachi durusti karoon ghyavi.

Village namuna bara (pikanchi nondavhi)

[Maharashtra Land Records Revenue Records of Right and Registers (Book Keeping) Rule 1971 yatil niam 29]

Village :- navalewadi (557251)

Taluka :- akole

District :- ahmadnagar

bhupaman kramank v upavibhag : 4/20

		Details of Area Under Crop						Uncultivable Land		Remark
Year	Season	Khata No.	Crop Type	Name of Crop	jal sinchit	ajal sinchit	Irrigation Equipment	Type	Area	
(1)	(2)	(3)	(4)	(5)	(6)	(7)	(8)	(9)	(10)	(11)
					hey.r. chou.me	hey.r. chou.me			hey.r. chou.me	
2020-21	kharip		nirbhel	amba	0.1000					
			mishra	chiku	0.1000					

Note : * The Information above is as per mobile app

Notice : Information shown on this portal can not be used for any Legal/Government purpose

DISCLAIMER: Machine aided Transliteration has been used to make available information in other languages for the benefit of users who may prefer to access information on this portal in their native language. The transliterated contents are therefore prone to occasional inconsistencies that may kindly be overlooked. The content in the < Marathi > language will be considered as sacrosanct.

सुचना : या संकेतस्थळवर दर्शविलेली माहिती ही कोणत्याही शासकीय अथवा कामगारकीर बाबीसाठी बाधरता येणार नाही.
कामगारी आरक्षण आणि संचालक भूमि अभिलेख कार्यालय
वित्त मजला, नवीन प्रशासकीय इमारत, कोन्सिल हॉल समोर, पुणे
दूरध्वनी : ०२०-२६०५०००६, ई-मेल : dirmah@dolmah[at]nic[dot]do[dot]in
Best viewed with resolution 1366*768 in Firefox, Chrome, IE.

https://bhulekh.mahabhumi.gov.in/Nashik/pg712_changes.aspx

1/1

Criterion IV – Infrastructure and Learning Resources

8A (Akole Taluka Education Society)

6/27/23, 12:23 PM

८अ

महाराष्ट्र शासन
महसूल विभाग
गाव नमुना नंबर ७/१२ व ८ अ, मालमता पत्रक पाहणे

MAHA Bhulekh (i.e. Maharashtra Bhumi Abhilekh) - a land record website of Maharas

मुख्यपृष्ठ



For View Only

वर्ष:2022-23		गाव नमुना आठ-अ धारण जमिनीची नोंदवही (अकृषिक) (आसामीवार खतावणी -- जमाबंदी पत्रक)							27/6/2023	
गाव:नवलेवाडी		तालुका:अकोले							जिल्हा:अहमदनगर	
गाव नमुना सहा मधील नोंद	भूमापन क्रमांक व उपविभाग क्रमांक	धारण क्षेत्र			वसुलीसाठी				एकूण	
		लागवडी योग्य क्षेत्र	पोटखराब क्षेत्र	एकूण क्षेत्र	आकारणी किंवा जुडी	दुमाला जमिनीवरील नुकसान	स्थानिक उपकर			
(१)	(२)	(३अ)	(३ब)	(३क)	रु.पै.	रु.पै.	जि.प. रु.पै.	ग्रा.प. रु.पै.	रु.पै.	
खाते क्र.290	अकोले तालुका एज्युकेशन सोसायटी कॉलेज.									
शेक्षणिक संस्था	1/7	40.00.00	0.0000	40.00.00	400	0	2800	400	3600	
	4/20	2.09.00	0.0000	2.09.00	0	0	0	0	0	
	एकूण	42.09.00	0.0000	42.09.00	400	0	2800	400	3600	

वर्ष:2022-23		गाव नमुना आठ-अ धारण जमिनीची नोंदवही (कृषिक) (आसामीवार खतावणी -- जमाबंदी पत्रक)							27/6/2023	
गाव:नवलेवाडी		तालुका:अकोले							जिल्हा:अहमदनगर	
गाव नमुना सहा मधील नोंद	भूमापन क्रमांक व उपविभाग क्रमांक	धारण क्षेत्र			वसुलीसाठी				एकूण	
		लागवडी योग्य क्षेत्र	पोटखराब क्षेत्र	एकूण क्षेत्र	आकारणी किंवा जुडी	दुमाला जमिनीवरील नुकसान	स्थानिक उपकर			
(१)	(२)	(३अ)	(३ब)	(३क)	रु.पै.	रु.पै.	जि.प. रु.पै.	ग्रा.प. रु.पै.	रु.पै.	
खाते क्र.290	अकोले तालुका एज्युकेशन सोसायटी कॉलेज.									
शेक्षणिक संस्था	4/12	0.12.00	0.0000	0.12.00	0.23	0	1.61	0.23	2.07	
	एकूण	0.12.00	0.0000	0.12.00	0.23	0	1.61	0.23	2.07	

<https://bhulekh.mahabhumi.gov.in/Nashik/8a.aspx>

1/2

Criterion IV – Infrastructure and Learning Resources

Infrastructure Facility

Infrastructure at a Glance

Building wise built-up area

Sr. No.	Building Name	Floor/Details	Built-up area Sq. Ft.	Total Area Sq. Ft.	Total Area Sq. Mtr.
1.	Administrative Building	Ground Floor	8483	21410.23	1989.07
		First Floor	7273.51		
		Second Floor	5653.72		
2.	Arts Building	Ground Floor	5485.58	11675.62	1084.70
		First Floor	6190.04		
3.	Library Building	Ground Floor	4160	8320	773.01
		First Floor	4160		
4.	Science Building	Ground Floor	4108.76	8055.62	748.39
		First Floor	3946.86		
5.	Commerce Building	Ground Floor	2916.4	2916.4	270.94
6.	Gymkhana Building	Ground Floor	2566.46	2566.46	238.43
7.	Open Auditorium	Ground Floor	1925.9	1925.9	178.92
8.	BBA BCA BCS Building	Second Floor	9077.03	9077.03	843.28
9.	Ladies Hostel	Ground Floor	5935.5	9839.11	914.08
		First Floor	3474.17		
		Second Floor	429.44		
10.	Guest House	Ground Floor	1466.96	1466.96	136.28
11.	Canteen	Ground Floor	893.14	893.14	82.97

Criterion IV – Infrastructure and Learning Resources**Administrative Building**Built up Area: **21410.23** Sq. Ft. (**1989.07** Sq. Mtr.)

Name of the Building: Administration Building				
No.	Name of the Room	Area in Sq. Ft.	Room No.	Block
Ground Floor				
1	Registrar Office	28.4x58.4	E1	E
2	O.S. Office	10.11x10	E2	
3	Steno Office	9.2x10.8	E3	
4	Cubical Area	34.5x34.9	E4	
5	Storeroom	12.8x14.6	E5	
6	Common Toilet	5.5x14.7	E6	
7	Vice Principal Office	9.6x15.2	E7	
8	U.P.S. Room	7.1x19.2	E8	
9	Water Purifier	6.2x11	E9	
10	Dept. Of Commerce	11.7x19.9	F1	F
11	Commerce Computer Lab	19.9x35.10	F2	
12	IQAC Office	12x10	F3	
13	ISRO - Cell	12x9.9	F4	
14	Gents Toilet	9.2x30.9	I1	I
15	U.P.S. Room	6.4x7.4	I2	
16	Department of Chemistry	----	I3	
17	Organic Chemistry Lab	40x30	I4	
18	Storeroom	10x10	I5	
19	Physical Lab 1	10x30	I6	
20	Physical Lab 2	20x20	I7	
21	Staff Room	10x10	I8	
22	In-Organic Chemistry Lab	40x30	I9	
First Floor				
23	Principal Office	15.5x21.5	E10	E

Criterion IV – Infrastructure and Learning Resources

24	Vice Principal Office	8.5x14.4	E11	
25	Pantry	5.9x12.10	E12	
26	ATES Board Room	15.3x21.6	E13	
27	ATES Staff Office	11.9x15.6	E14	
28	Toilet	7.2x9	E15	
29	Conference Hall	34.11x20	E16	
30	Photocopying Centre	7.11x12	E17	
31	Toilet 1	6.10x9	E18	
32	Open Space	25x42.3	E19	
33	Lab	20.4x24	G1	
34	Toilet 2	9.2x9.3	J1	J
35	Staff Room	29.10x9.2	J2	
36	Zoology Lab	29.10x38.2	J3	
37	Stock Room	9.2x27.9	J4	
38	Botany Lab	29.10x38.4	K1	K
39	Botany HOD Cabin	8.8x14.8	K2	
40	Wine Tech Lab	18.9x36.9	K3	
41	Cabin Botany Wine Tech (HOD)	8.8x14.7	K4	
Second Floor				
42	Practical Hall	29.1x35.10	H1	H
43	Soil Lab	11.7x17.6	H2	
44	HOD Cabin	11.3x12	H3	
45	Guidance Room	8.10x11.7	H4	
46	Computer Lab	11.2x23.3	H5	
47	Geography Classroom	7x13.3	H6	
48	Physics Lab	36.10x78	L1	L
49	Physics Computer Lab	7x15	L2	
50	Staff Room	8.10x23.9	L3	
51	HOD Cabin	6.7x19.1	L4	
52	Physics Dark Room	18.8x29.5	L5	
53	Toilet	5x9	L6	

Criterion IV – Infrastructure and Learning Resources

Photo of Administrative Building



Criterion IV – Infrastructure and Learning Resources**Arts Building**Built up Area: **11675.62** Sq. Ft. (**1084.70** Sq. Mtr.)

Name of the Building: Arts Building				
No.	Name of the Room	Area in Sq. Ft.	Room No.	Block
Ground Floor				
1	Gents Toilet	5.5x12	Y1	Y
2	Classroom	33x39.8	Y2	
3	Classroom	25.10x21.8	Y3	
4	Classroom	32.10x39.6	Y4	
5	Classroom	33x23	Y5	
6	Classroom	33x23	Y6	
7	Staff Room	23x23	Y7	
8	Stock Room	13.6x6.9	Y8	
9	Supervisor Room	10.5x14	Y9	
First Floor				
	K.B. Dada Hall	33.5x73.7	Y8	
	Classroom	22x52.9	Y9	
	Classroom	19.8x25.9	Y10	
	Classroom	19x32.10	Y11	
	Classroom	25.7x27.8	Y12	
	Stock Room	10.7x10.3	Y13	
	Classroom	19x32.10	Y14	

Criterion IV – Infrastructure and Learning Resources



Figure 1: Arts building



Criterion IV – Infrastructure and Learning Resources**Library Building**Built up Area: **8320** Sq. Ft. (**773.01** Sq. Mtr.)

Name of the Building: Library Building				
No.	Name of the Room	Area in Sq. Ft.	Room No.	Block
Ground Floor				
1	E. Content Center	16.4x15.9	R1	R
2	Librarian Office	10.11x11.2	R2	
3	Server Room	10.11x5.7	R3	
4	Stack - Room	52x32.10	R4	
5	Circulation Counter	33.8x15.8	R5	
6	Lobby & Waiting Room	16.5x17	R6	
7	Porch	16x11.9	R7	
8	Reading Room	34.5x32.9	R8	
9	Internet Section	7.5x24	R9	
First Floor				
1	NSS Office	16.8x33.5	R10	
2	Porch	34.3x33.8	R11	
3	Classroom	17x33.52	R12	
4	Classroom	17x28.10	R13	
5	Classroom	17.8x34.5	R14	
6	Classroom	17x29.2	R15	
7	Classroom	17.8x33.9	R16	

Criterion IV – Infrastructure and Learning Resources



Figure 2: Library Building



Criterion IV – Infrastructure and Learning Resources**Science Building**Built up Area: **8055.62** Sq. Ft. (**748.39** Sq. Mtr.)

Name of the Building: Science Building				
No.	Name of the Room	Area in Sq. Ft.	Room No	Block
Ground Floor				X
1	Exam Office	22.6x24.9	X1	
2	CEO Office	10.1x9	X2	
3	Head Clerk Office	9x7	X3	
4	Counter Area	10.1x8.6	X4	
5	Exam Store	11.10x5.4	X5	
6	Gents Toilet	17.3x16.2	X6	
7	Classroom	32.8x25.1	X7	
8	Classroom	32.10x25.4	X8	
9	Classroom	32.10x24.8	X9	
10	UPS Room	4.10x6.7	X10	
11	Ladies Toilet	17.3x16	X11	
12	UPS Room	4.10x6.7	X12	
13	Store Room	13.10x8.2	X13	
14	Water	7.6x12	X14	
First Floor				
1	Classroom	32.10x25	X15	
2	Classroom	32.10x24.9	X16	
3	Classroom	18.4x16.3	X17	
4	Classroom	27.2x16.3	X18	
5	Classroom	32.10x25.5	X19	
6	Classroom	32.10x24.4	X20	

Criterion IV – Infrastructure and Learning Resources



Figure 3: Science Building




Criterion IV – Infrastructure and Learning Resources

Commerce Building

Total Build-up area 2916.4 Sq. Ft. (270.94 Sq. Mtr.)

Name of the Building: Commerce Building				
No.	Name of the Room	Area in Sq. Ft.	Room No	Block
Ground Floor				M
1	Classroom	23x31.7	M2	
2	Classroom	23x31.7	M3	
3	Classroom	23x31.7	M4	
4	Classroom	23x31.7	M5	

Figure 4: Commerce Building



Criterion IV – Infrastructure and Learning Resources

Gymkhana Building

Built up Area: **2566.46** Sq. Ft. (**238.43** Sq. Mtr.)

Name of the Building: Gymkhana Building				
No.	Name of the Room	Area in Sq. Ft.	Room No	Block
Ground Floor				N
1	Lounge Area	8.4x34.2	N1	
2	Multi Station Gym Room	22.6x29.4	N2	
3	Yoga Hall / Changing Room	34.2x31.4	N3	
4	Office	11.6x14.5	N4	
5	Testing Area	11.6x14.10	N5	
6	Gents Toilet	8.7x12.3	N7	
7	Ladies Toilet	8.3x12.3	N8	



Figure 5: Gymkhana Building

Criterion IV – Infrastructure and Learning Resources

Open Auditorium

Total Build-up Area 1925.9 Sq. Ft. (178.92 Sq. Mtr)

Name of the Building: Open Auditorium				
No.	Name of the Room	Area in Sq. Ft.	Room No	Block
Ground Floor				D
1	(Open Auditorium)	24x36.1	D1	
2	Changing Room	23.8x10	D2	
3	Changing Room	23.8x10	D3	
4	Bathroom	4.5x5.8	D4	
5	Toilet	4.5x5.8	D5	
6	Classroom	23.10x11.5	D6	
7	Classroom	23.10x11.5	D7	
8	Open Space	207.4x124	D8	



Figure 6: Open Auditorium

Criterion IV – Infrastructure and Learning Resources**Ladies Hostel**

Total Build-up Area 1925.9 Sq. Ft. (178.92 Sq. Mtr)

Name of the Building: Ladies Hostel				
No.	Name of the Room	Area in Sq. Ft.	Room No	Block
Ground Floor				V
1	Nalanda Office	10.5x13.9	V1	
2	Library	19.3x31.5	V2	
3	Study Room	8x9.9	V3	
4	Lounge Area	31x62.2	V4	
5	Storeroom	9.9x21.3	V5	
6	Charm	30.6x14.11	V6	
7	Room	16.4x12.10	V7	
8	Room	11.11x18.6	V8	
9	Room	13.10x16.7	V9	
10	Room	13.11x16.6	V10	
11	Room	14.5x16.10	V11	
12	Storeroom	13.10x22	V12	
13	Room	14.4x16.5	V13	
14	Rector - Room	9.10x10	V14	
15	Room	13.11x10.11	V15	
16	Room	18.10x9.10	V12-1	
17	Room	10.10x10.5	V12-2	
18	Room	13.4x14.1	V16	
19	Wash Room	13.1x18.9	V17	
First Floor				
20	Room	13.1x18.11	V18	
21	Room	29.6x21.1	V19	
22	Room	16.3x12.10	V20	
23	Room	12.8x18.4	V21	
24	Room	13.8x16.	V22	
25	Room	13.8x16.11	V23	

Criterion IV – Infrastructure and Learning Resources

26	Room	13.8x16.8	V24	
27	Room	13.10x22	V25	
28	Storeroom	14.4x16.4	V26	
29	Room	29.4x21.4	V27	
30	Room	14.1x11.5	V28	
31	Washroom	13.5x14.	V29	
Second Floor				
1	Room	10.6x9.11	V30	
2	Room	13.1x11.4	V31	
3	Room	13.11x14	V32	



Figure 7: Ladies Hostel

Criterion IV – Infrastructure and Learning Resources

Guest House

Total Build-up Area 1466.96 Sq. Ft. (136.28 Sq. Mtr)

Name of the Building: Guest House				
No.	Name of the Room	Area in Sq. Ft.	Room No	Block
Ground Floor				T
1	Lounge Area	11(w) x18.6(L)	T1	
2	Bedroom	11.8x15	T2	
3	Bedroom	15x11.10	T3	
4	Hall	11x22.10	T4	
5	Pantry	11x15.8	T5	
6	Storeroom	11x6.10	T6	
7	Toilet	11x4.3	T7	
8	Toilet	8.9x5.2	T8	
9	Toilet	10x5	T9	
10	Porch	33.4x13.2	T10	



Figure 8: Guest House

Criterion IV – Infrastructure and Learning Resources

Canteen

Total Build-up Area Sq. Ft. (Sq. Mtr)

Name of the Building: Canteen				
No.	Name of the Room	Area in Sq. Ft.	Room No	Block
Ground Floor				V
1	Canteen	27.23 X 32.80	Canteen	



Criterion IV – Infrastructure and Learning Resources***BBA-BCA-BCS Building***

Total Build-up Area 9077.03 Sq. Ft. (843.28 Sq. Mtr)

Name of the Building: BBA-BCA-BCS Building				
No.	Name of the Room	Area in Sq. Ft.	Room No	Block
Second Floor				U
1	Gents Toilet	29.10x19.5	U1	
2	Class- Room	41x32.7	U2	
3	Class- Room	19.2x26.10	U3	
4	Class- Room	21.1x32.10	U4	
5	Class- Room	19.1x25.5	U5	
6	Class- Room	21x32.11	U6	
7	Class- Room	26.11x19.6	U7	
8	Class- Room (SPL)	13.10x20.1	U8	
9	Class- Room	20.2x33.2	U9	
10	Class- Room	19.10x25.7	U10	
11	Electronics Lab	21.2x21.9	U11	
12	Class- Room	20.2x32.9	U12	
13	Class- Room	21.1x21.8	U13	
14	HOD Room	8.4x12	U14	
15	Server Room	13.4x13	U15	
16	Computer Lab -1	30.7x6	U16	
17	Computer Lab -2	30.7x16.6	U17	
18	Ladies Toilet	18.8x14.8	U18	
19	UPS	10.11x5.6	U19	

Criterion IV – Infrastructure and Learning Resources



Figure 9: BBA-BCA-BCS Building

Criterion IV – Infrastructure and Learning Resources

Water Facilities



Criterion IV – Infrastructure and Learning Resources


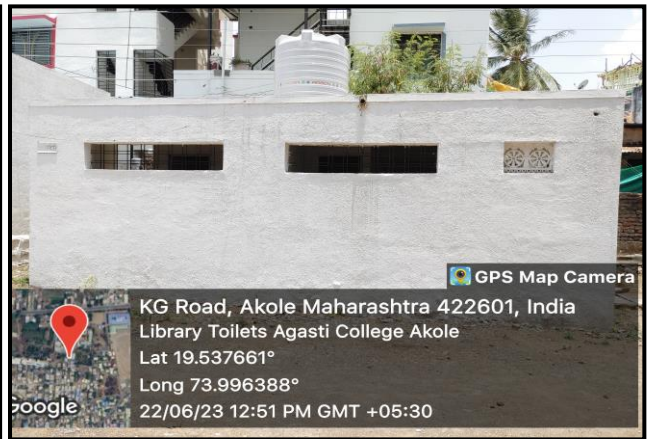
Solar Energy



Criterion IV – Infrastructure and Learning Resources

Washrooms

Photographs of Washroom facilities on college campus



Criterion IV – Infrastructure and Learning Resources

Play Ground

Photos of play ground



Criterion IV – Infrastructure and Learning Resources



Open Auditorium

Photos of Buvasaheb Nawale Rangmanch



Criterion IV – Infrastructure and Learning Resources

Parking

